


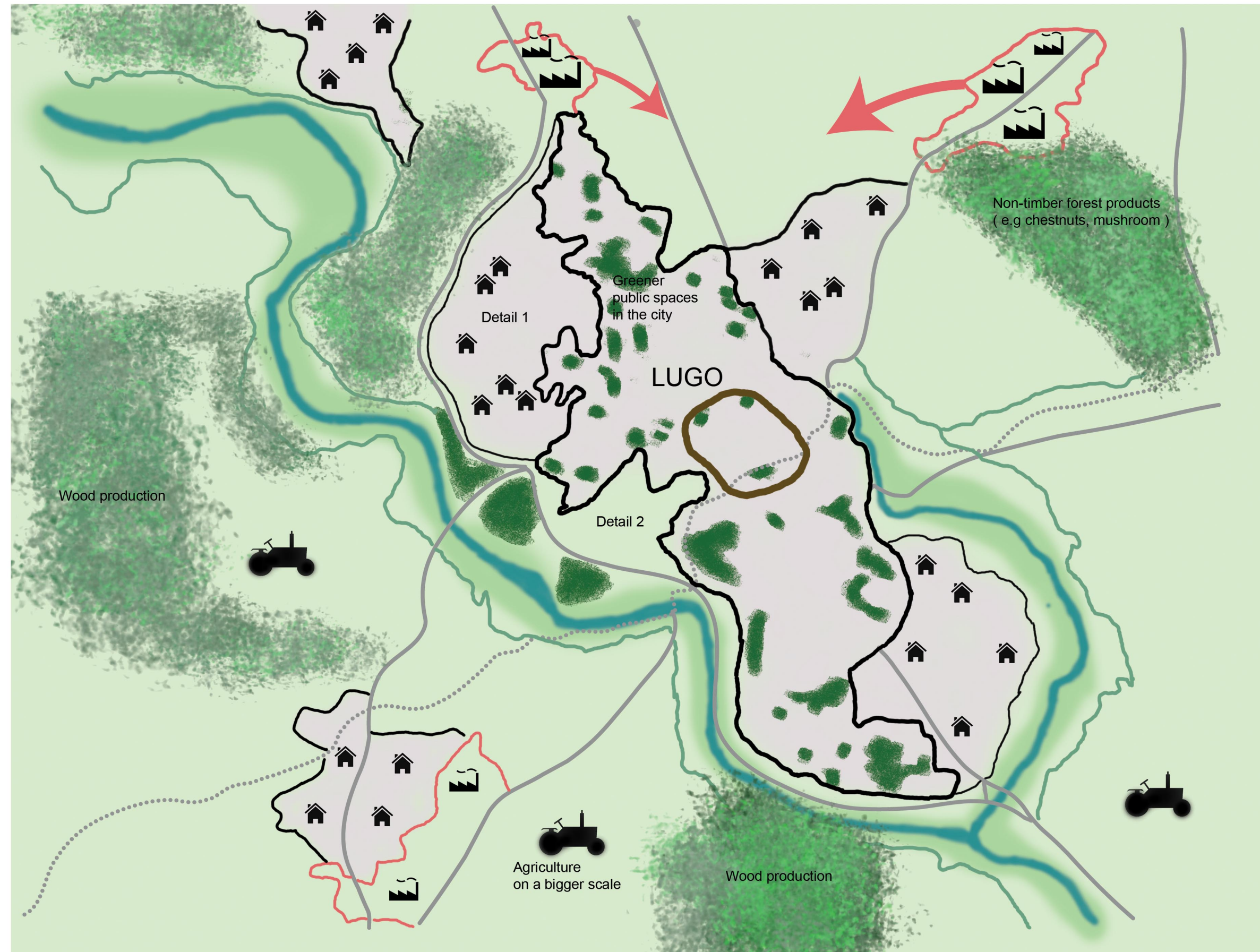
LARGE SCALE LUGO

Decrease of the awareness

Decrease of the crisis




SPATIAL PLAN



HOW WILL IT LOOK LIKE?

The city will expand
 Industry will be developed
 Lot of jobs in the city
 Agriculture on a large scale
 Food for the city:
 larger scale supermarkets
 investment in the quality of the food
 important role of the government

PRINCIPLES

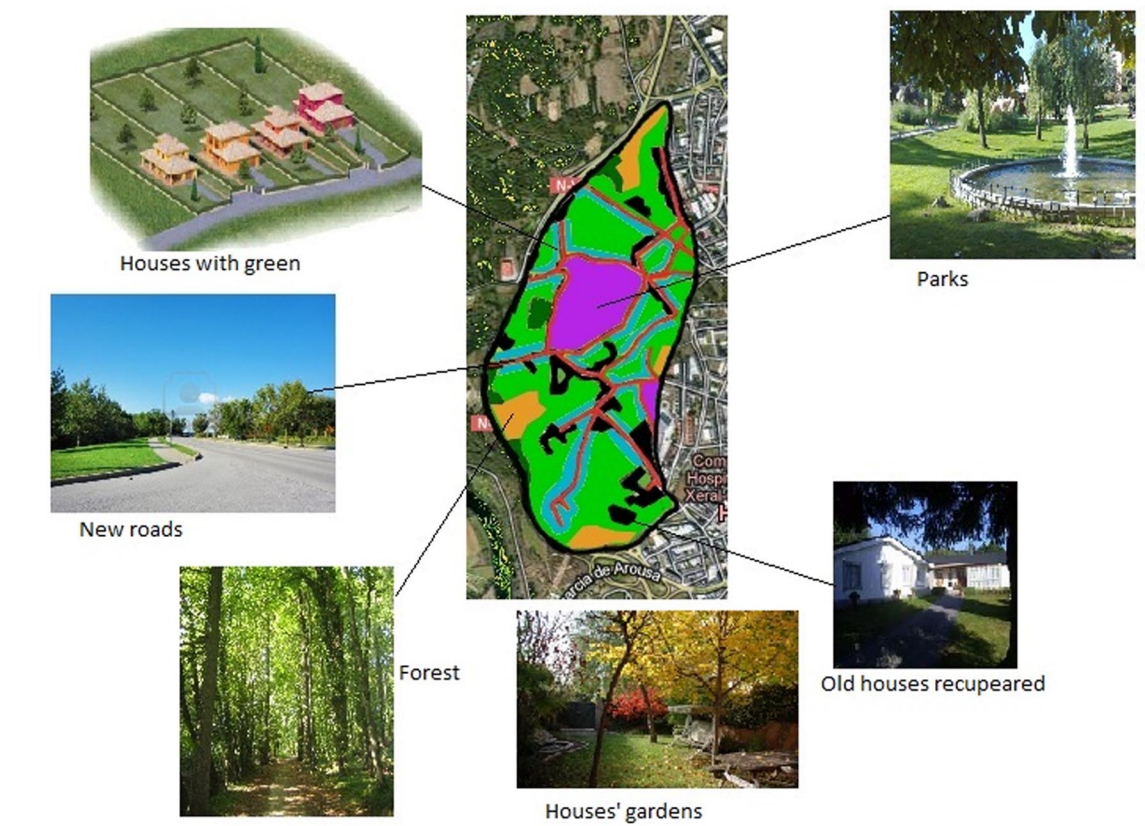


DETAILED PLAN; PIRINGALLA - AREA 1

BEFORE



AFTER



INTEGRATED AGENDA 21

The way to Santiago is protected
 Protection of river Miño and river Rato
 Green spaces along the rivers
 Protection of the land outside the city
 Strengthening the role of agribusiness and regional products

PERSPECTIVES OF AREA 2

BEFORE



AFTER



DETAILED PLAN: O CARME - AREA 2 PRESENT



FUTURE



The green parks of 'O Carme'

To strengthen the historical characteristics of Lugo (city walls, 'camino primitivo' de Santiago, Roman bridge)
 To make a green connection between the river Miño and the city of Lugo (access and visibility)
 To improve 'el camino primitivo' to Santiago
 To create gardens for leisure
 To maintain stone hedges (muros) of gardens
 To restore the old houses for activities of citizens
 To conserve and create walking paths

